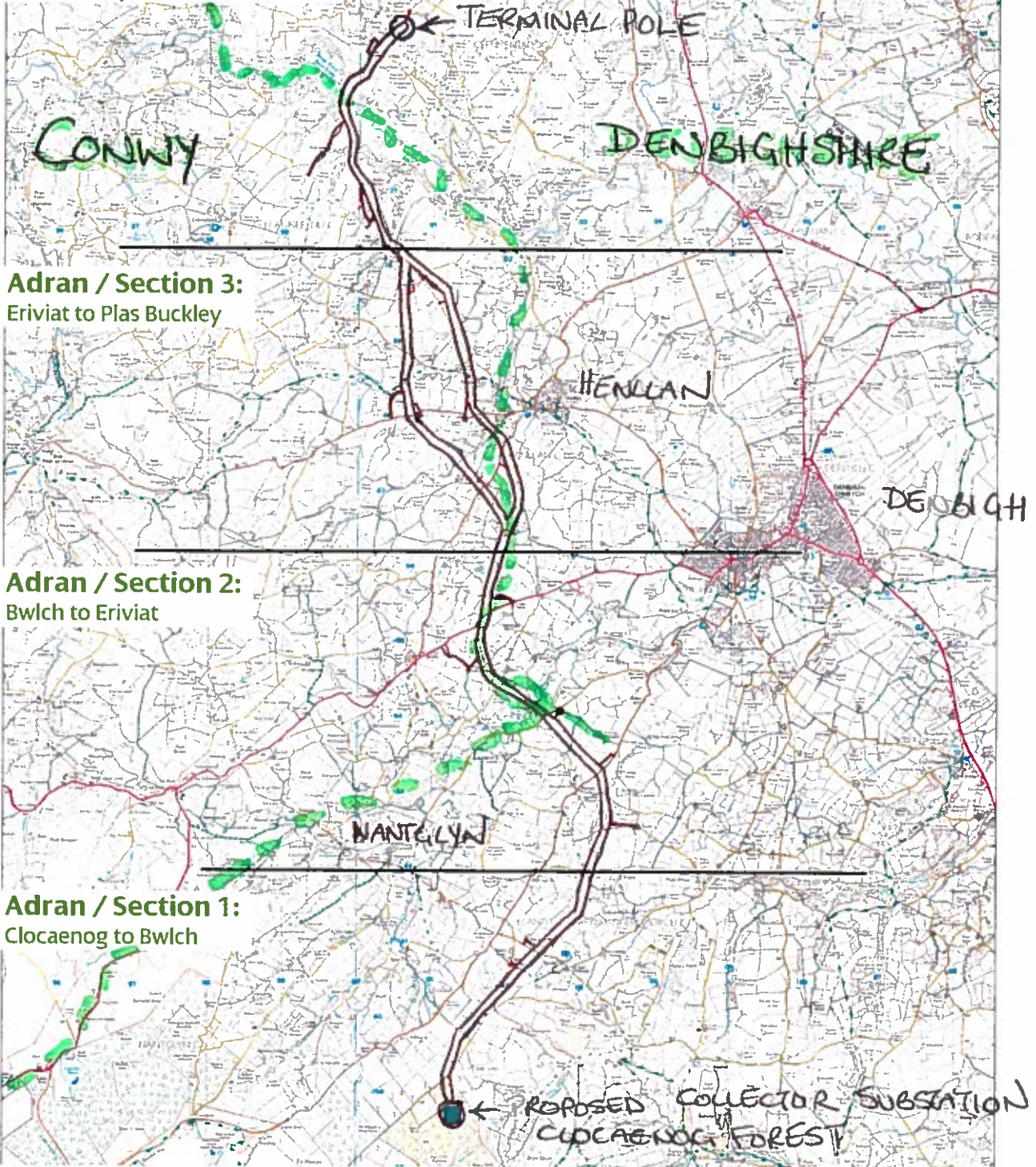


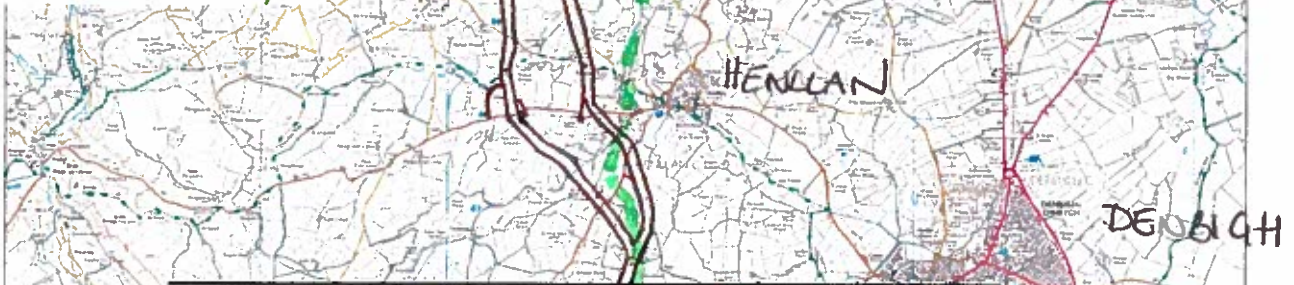
PLAN 1

EXISTING SPM SUBSTATION
(ST ASAPH BUSINESS PARK)

Adran / Section 4:
Plas Buckley to Groesffordd Marli



Adran / Section 3:
Eriviat to Plas Buckley



Adran / Section 2:
Bwlch to Eriviat



Adran / Section 1:
Clocaenog to Bwlch



- Clocaenog Polyn Terfynol Lleoliad
Clocaenog Terminal Pole Location

○ Llanelwy Dangosol Polyn Terfynol Lleoliad
St Asaph Indicative Terminal Pole Location
- NWWF Casglwr Is-Orsaf
NWWF Collector Substation

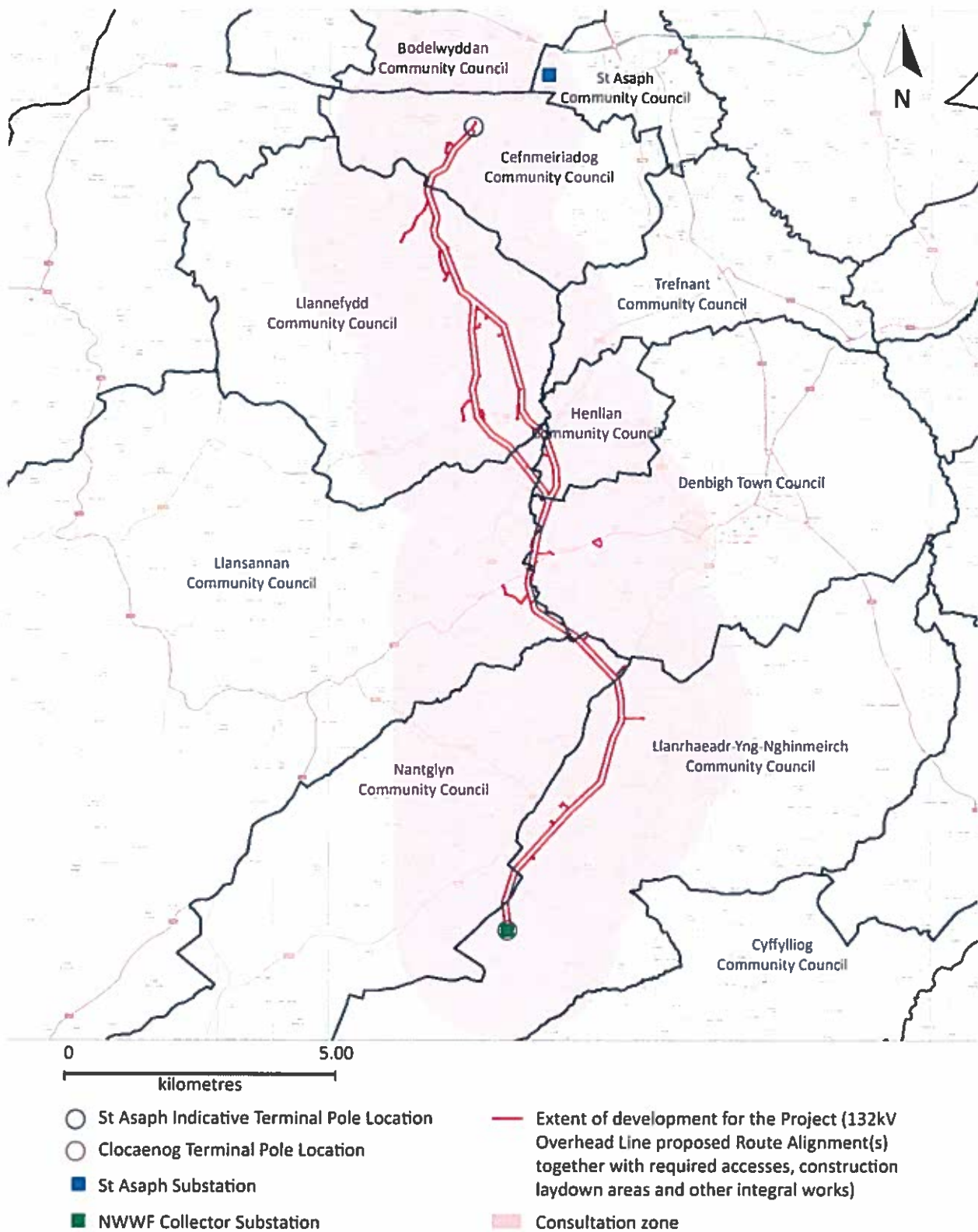
■ Llanelwy Is-Orsaf
St Asaph Substation
- Maint y datblygiad ar gyfer y Prosiect (Llinell 132kV uwchben arfaethedig
Llwybr Aliniad (au) ynghyd â mynedfeydd gofynnol, ardaloedd storio
adeiladu a gwaith hanfodol eraill)
Extent of development for the Project (132kV Overhead Line proposed
Route Alignment(s) together with required accesses, construction
laydown areas and other integral works)

PLAN 2

Statement of Community Consultation
March 2014



Appendix 2: Extent of development and consultation boundary

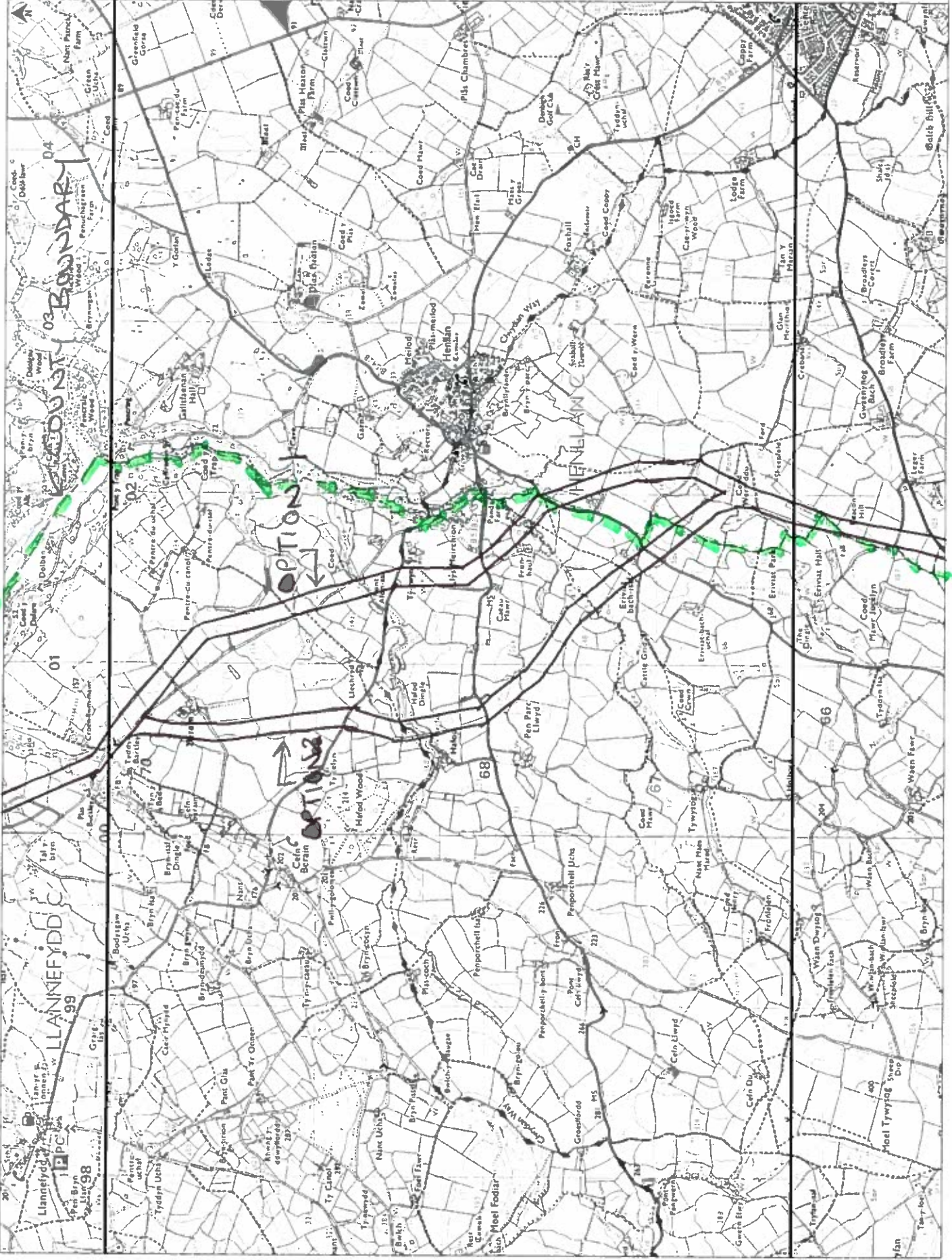


PLAN 3

North Wales
Wind Farms Connection
3.4a Section
3 Plan

Key:

- Station Indicated Terminal Pole Location
- Clearing Terminal Pole Location
- Ecore of Development
- Station Substation
- MWPC Collector Substation
- Cables for Sections 3.2-3.5



3.5
3.4
3.3
3.2



3P PLAN 3